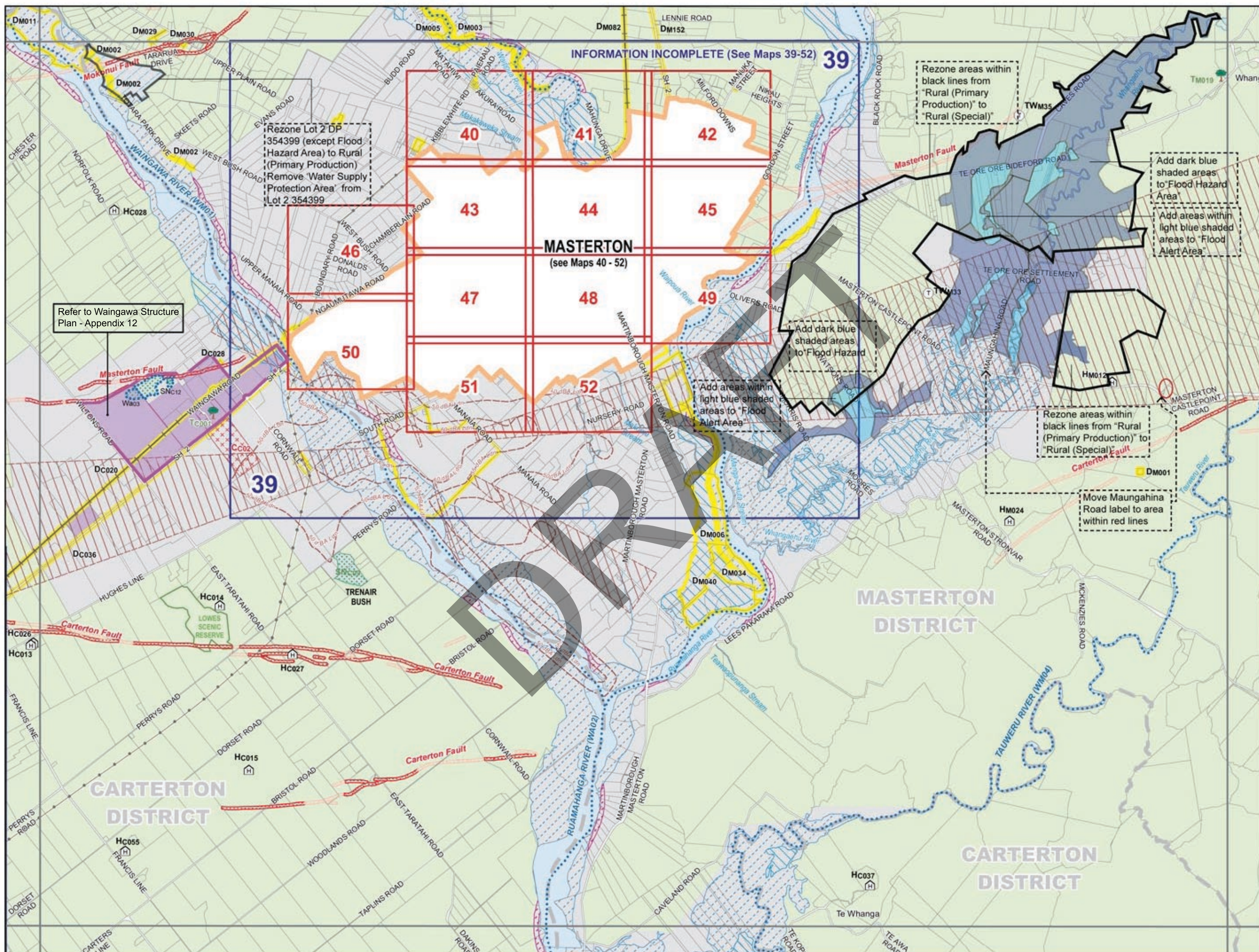


Planning Map 14

DRAFT



Planning Map 39

DRAFT

39



2000

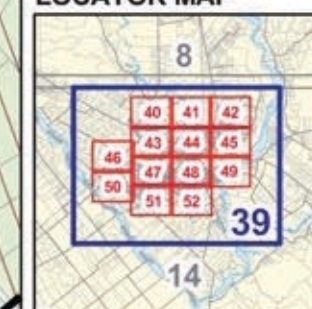
1500

---1000

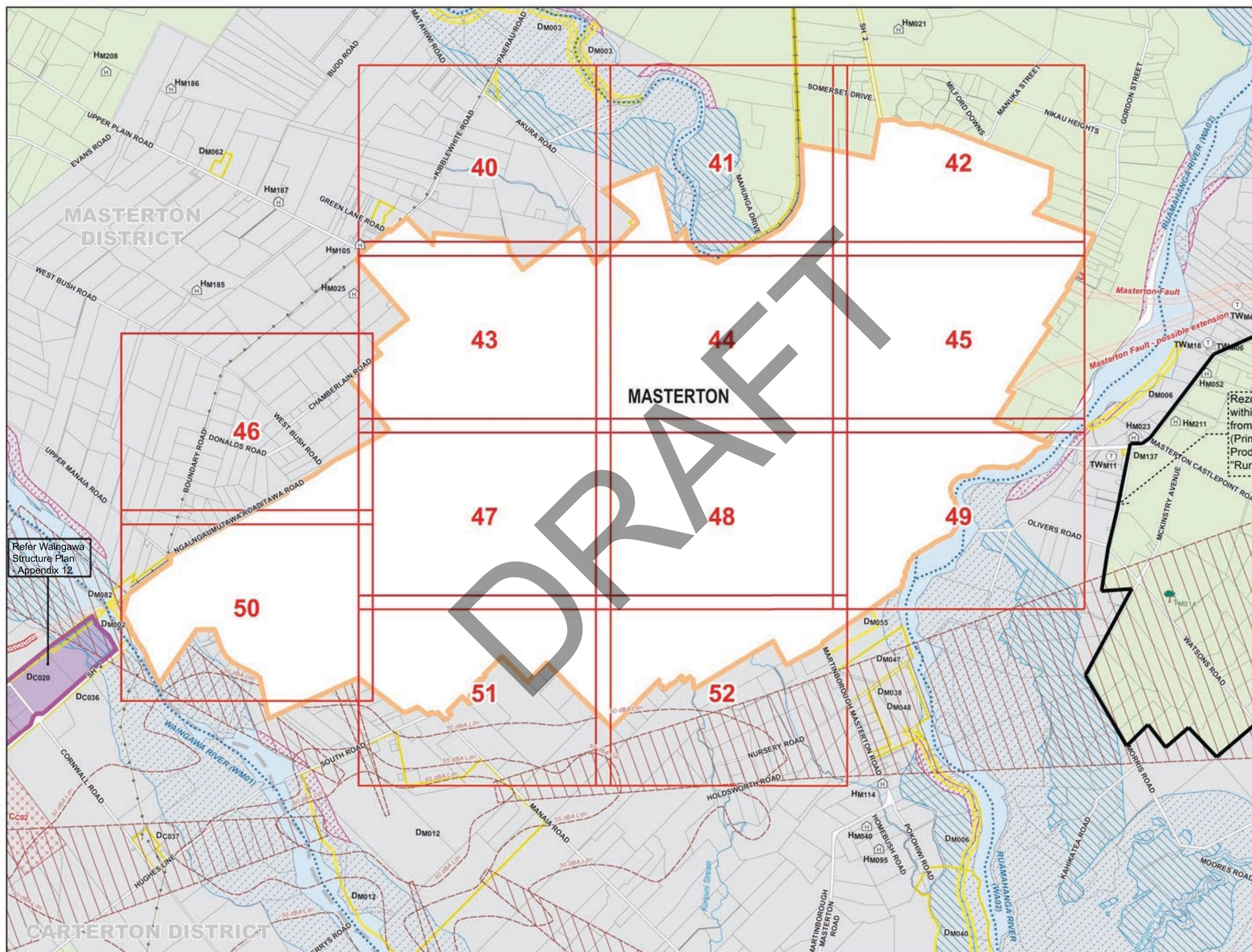
0 500

SCALE 1:25 000

## LOCATOR MAP



**MASTERTON  
DISTRICT  
COUNCIL**



# LEGEND

## ZONES
















### RURAL

	Primary Production
	Special
	Conservation Management
















### URBAN

	Residential
	Commercial
	Industrial

## MANAGEMENT AREAS

	Flood Hazard Area
	Flood Alert Area
	Faultline Hazard Area (Surveyed)
	Faultline Hazard Area (Mapped)
	Faultline Hazard Area (Assumed)
	Erosion Hazard Area
	Foreshore Protection Area
	Character Areas and Historic Heritage Precincts
	Pedestrian Precinct
	Coastal Environment Management Area
	Opaki Special Management Area
	Urban Water Supply Protection Areas
	Airport Obstacle Limitation Surfaces
	Waingawa Industrial Area
	Air Noise Contours

## SPECIAL FEATURES

	Significant Natural Areas
	Outstanding Landscape
	Outstanding Natural Features
	Heritage Sites
	Notable Trees
	Designations
	Reserve / Park
	Urban / Rural Boundary
	Tangata Whenua and Waahi Tapu Sites
	Archaeological Sites
	Geological Sites
	Significant Water Bodies
	Rail Corridor
	Future Development Areas
	Contaminated Sites
	High Voltage Transmission Line